34-35

16-34-35
61
1d

TRACT No. 798

Being a subdivision of a portion of the
N½ of the N.W.¼ of Sec. 8 T.1 S. R.14 W. S.B.M.
LOS ANGELES Co. CAL.

True Courses.
Map Calculated by.
Fremont Ackerman
C.E.

March 5th 1910
Surveyed by
Paul E. Lepoids.
C.E.

Scale 1" = 100 ft.

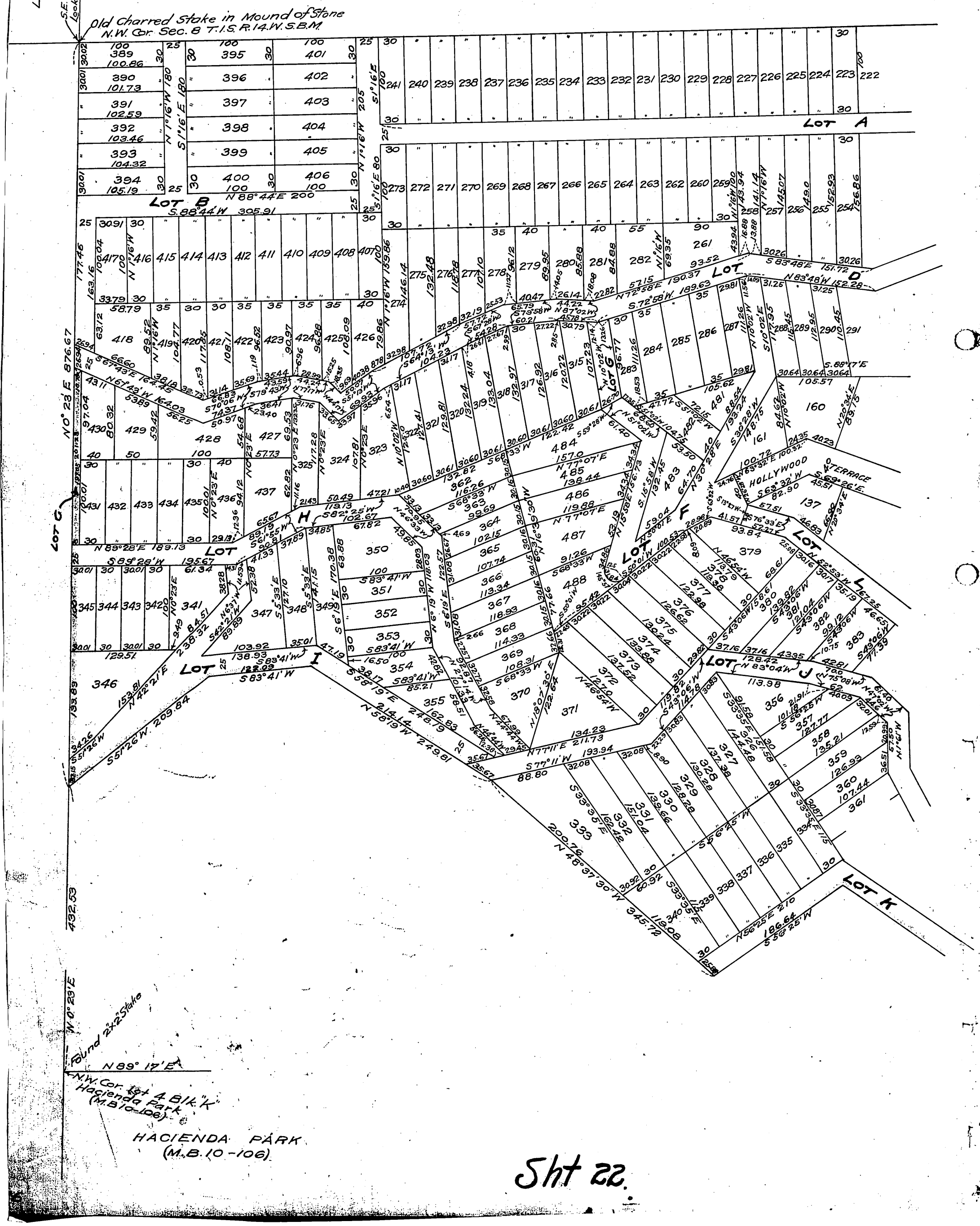

Sht 22.

62

16-34-35
62

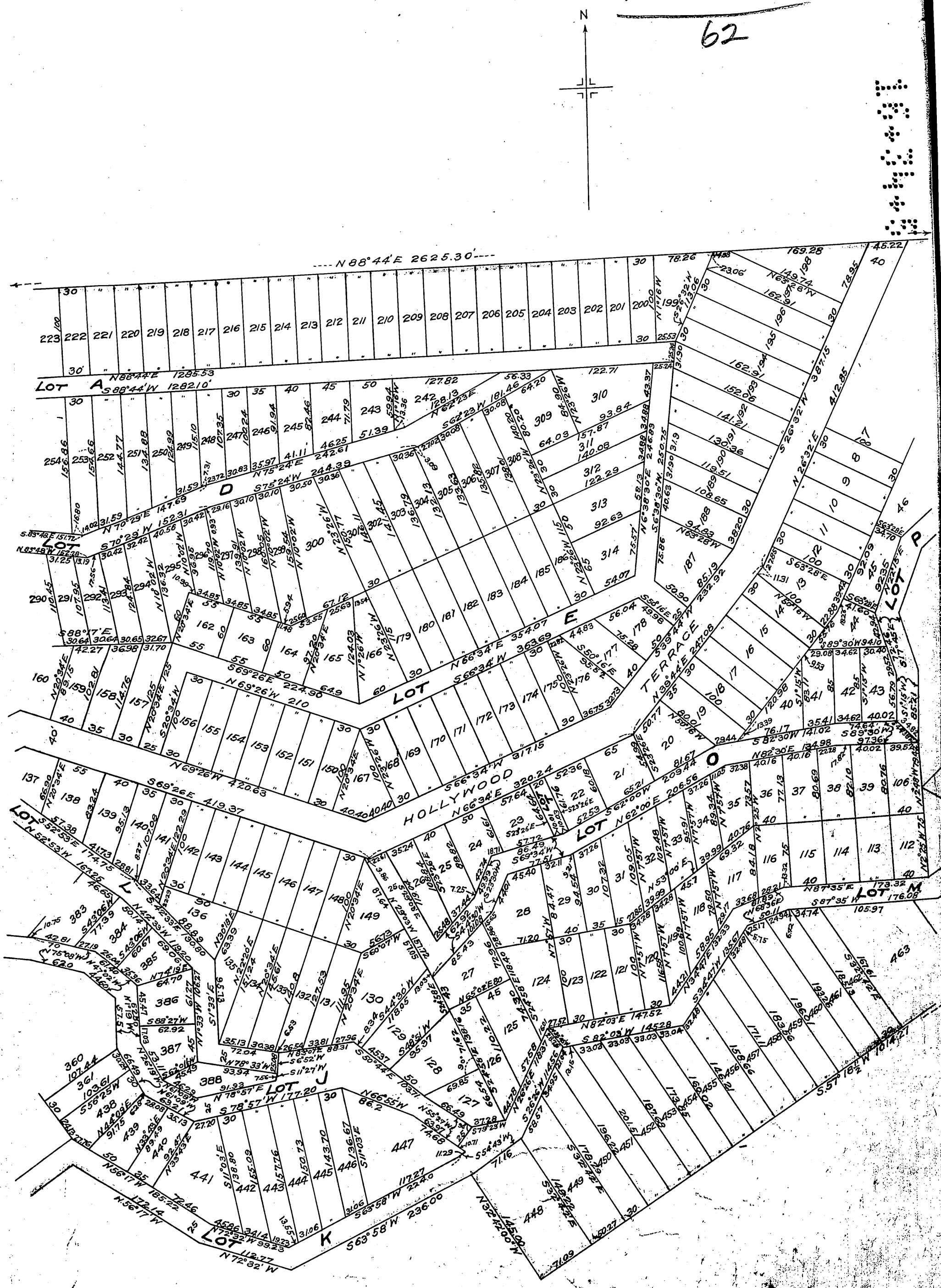
N
N 88°44'E 2625.30'
LOT A
N88°44'E 1285.53
S88°44'W 1282.10'
LOT D
LOT E
LOT
HOLLYWOOD TERRACE
LOT O
LOT P
LOT L
LOT M
LOT J
LOT K
S 63°58' W 236.00

63

16-34-35

63

34-35

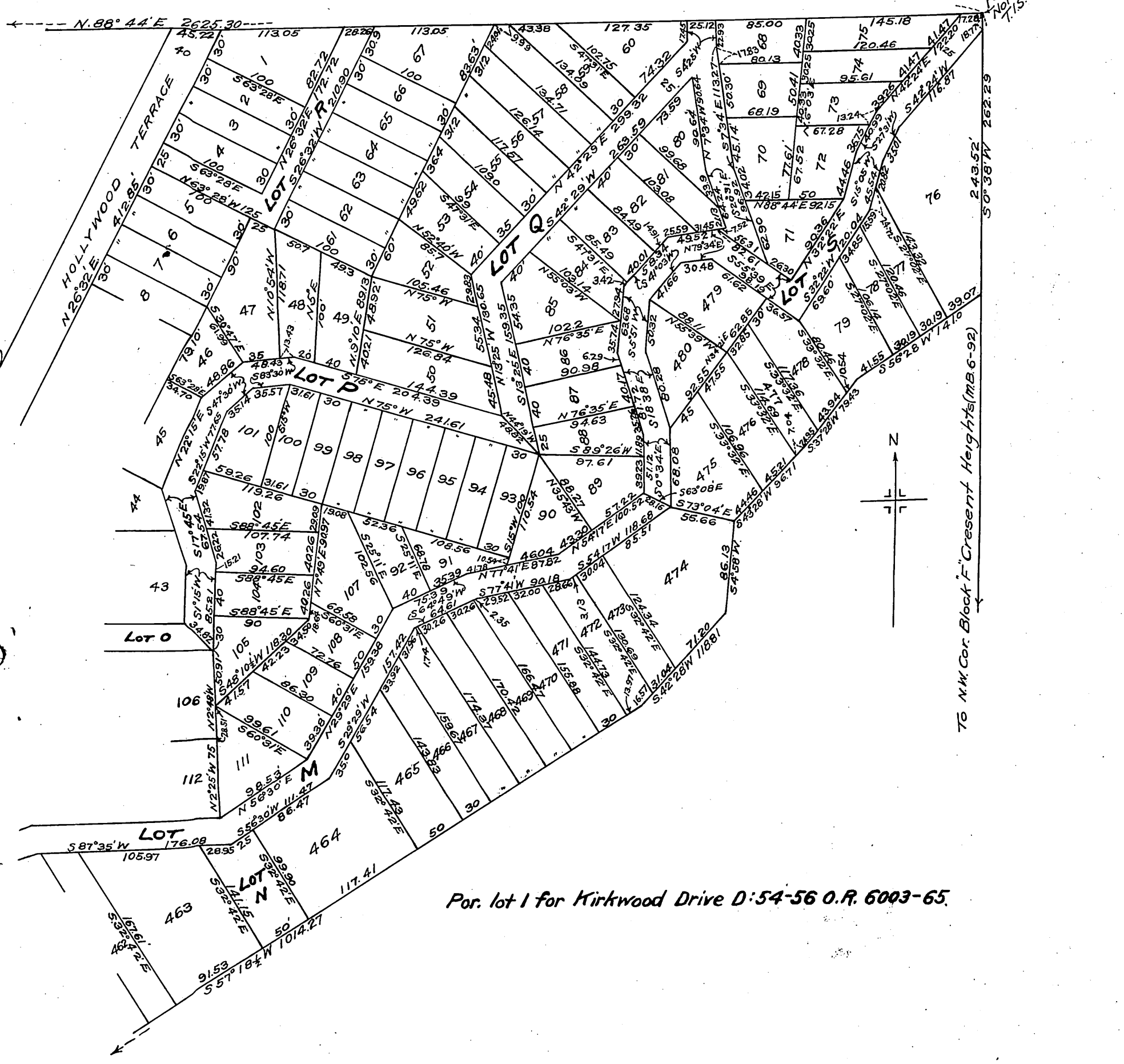

Por. lot 1 for Kirkwood Drive D:54-56 O.R. 6003-65.

Proprietor:- Oil & Metals Bank & Trust Co. formerly Columbia Trust
James. D. Millar.

Recorded Mar. 15, 1910.

Comp. H.C.T.